

CS3249 Project Presentation

Map Widget

Team 3-4:

Liu Zenan, Song Qiyue, Ang Sea law

Outline

- Objective
- GUI Design
- System Architecture
- Implementation
- Demo
- Q&A

Objective

- Who are the users?
 - Students
 - Statisticians
- What type of system?
 - Standalone Application
- What are the functions?
 - Location Search Map
 - Population Data Visualization

GUI Design

UI Design Principle:

- Color



UI Design Principle:

- Layout

Search

country: city:

coordinates: latitude: longitude:

History

✕ Color

1960

UI Design Principle:

- Interaction
 - Direct Manipulation
 - Scroll to Zoom
 - Click-and-Drag to Pan
 - Indirect Manipulation
 - Enter values to Search

Screenshots

Initial Window


QMapWidget: Urban population


Search

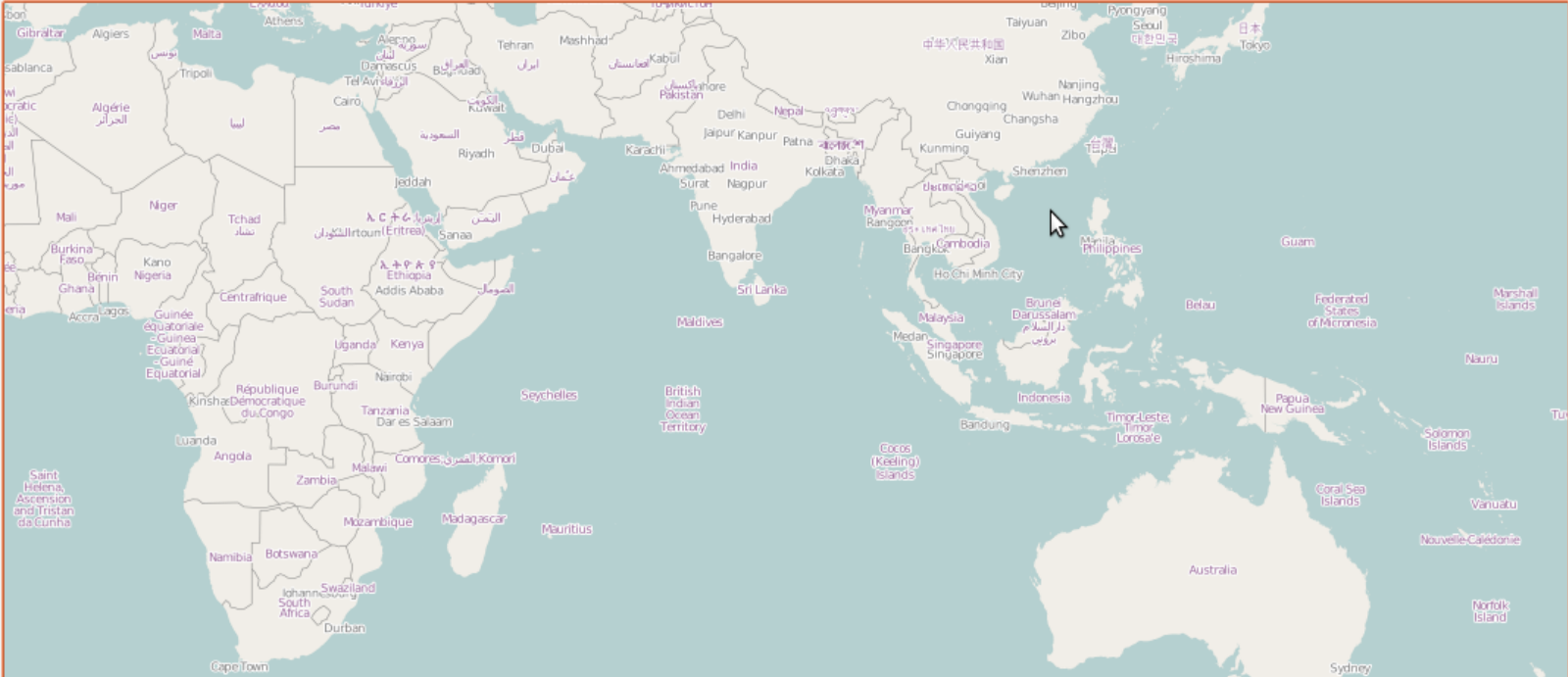
country: city:

coordinates:
latitude: longitude:

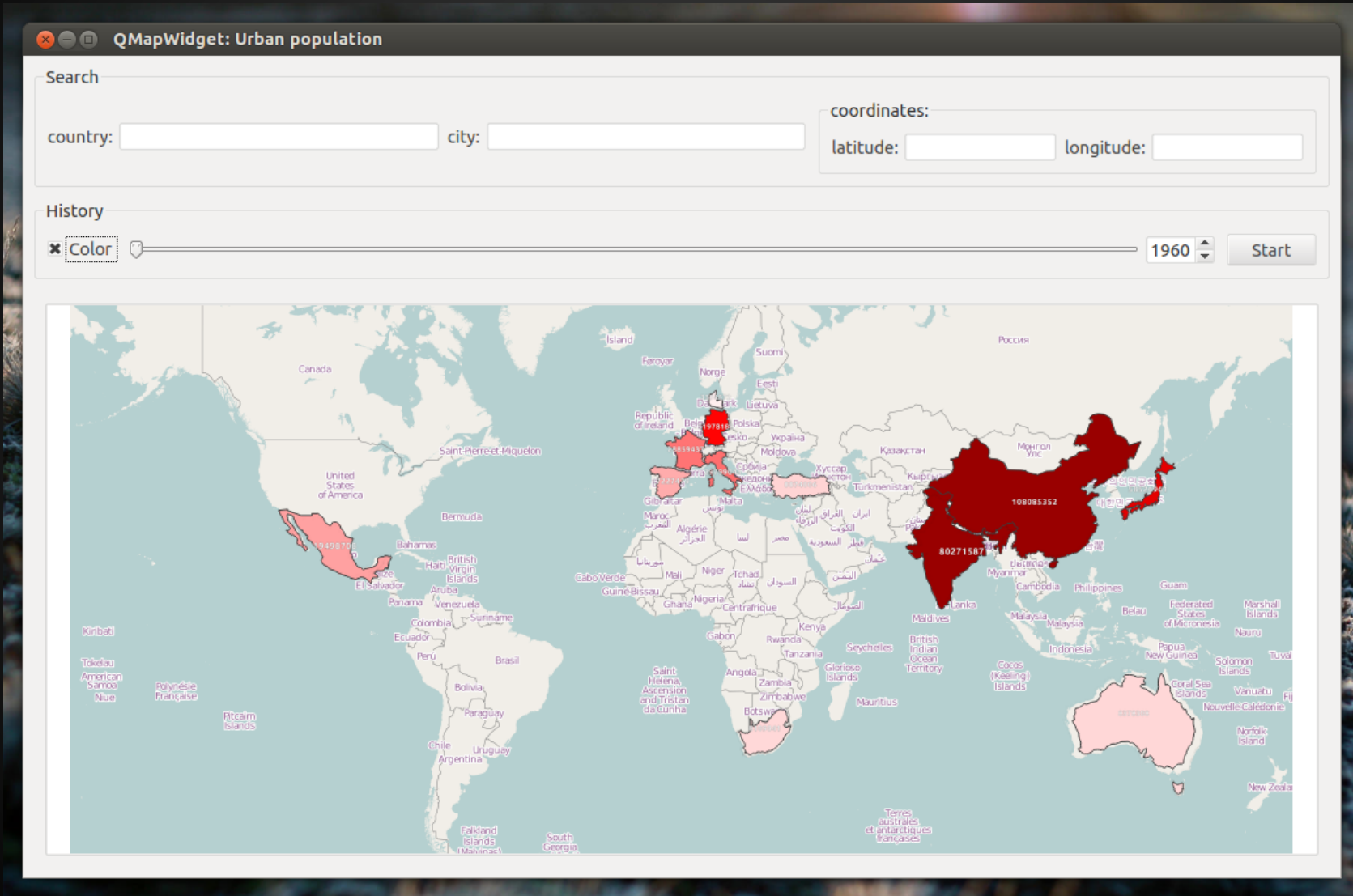
History

Color 

1960 



Population Data Visualisation (w/ Animation)



Location Search (Lat-Lon)


QMapWidget: Urban population


Search

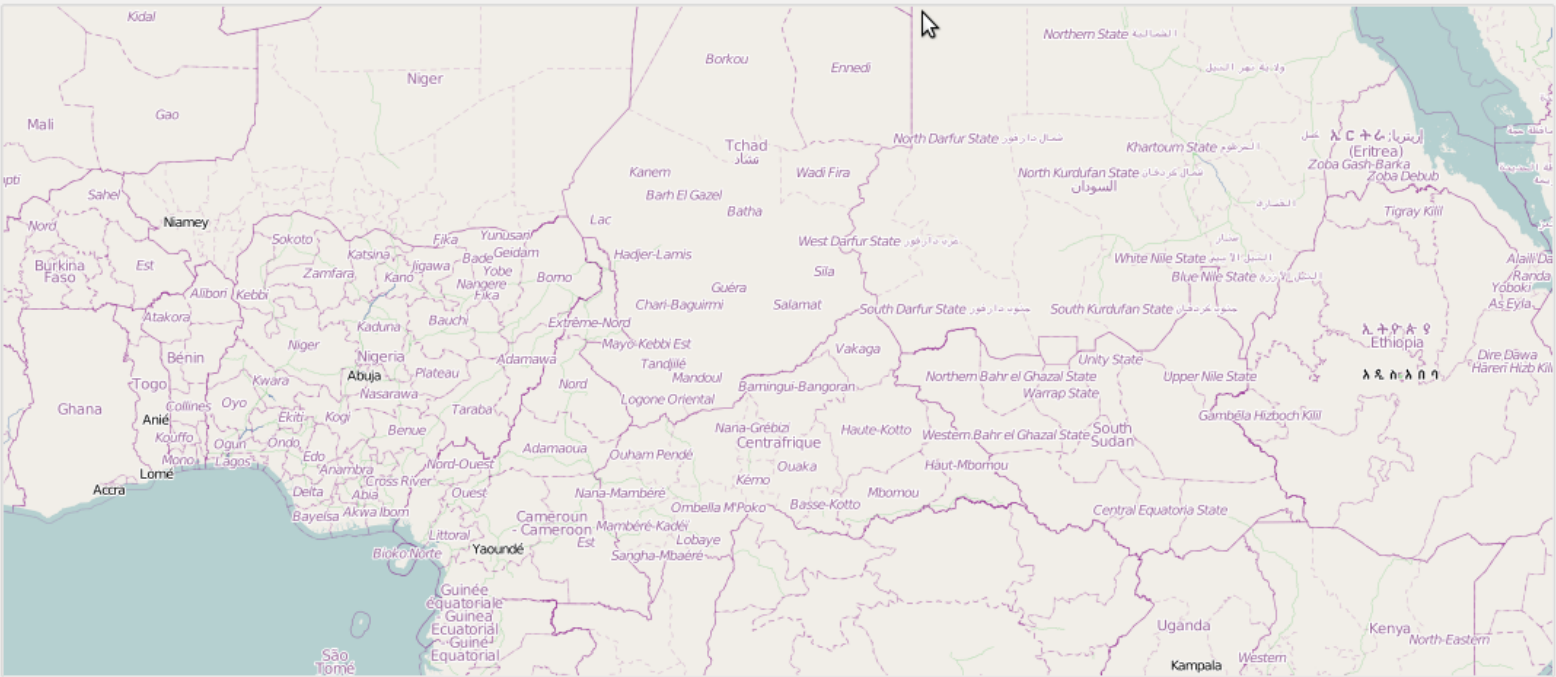
country: city:

coordinates: latitude: longitude:

History

Color 

1960  Start



Location Search (City)

QMapWidget: Urban population


Search

country: city:

coordinates:
latitude: longitude:

History

Color 1960



Location Search (Country)


QMapWidget: Urban population

Search


country: city:

coordinates:
latitude: longitude:

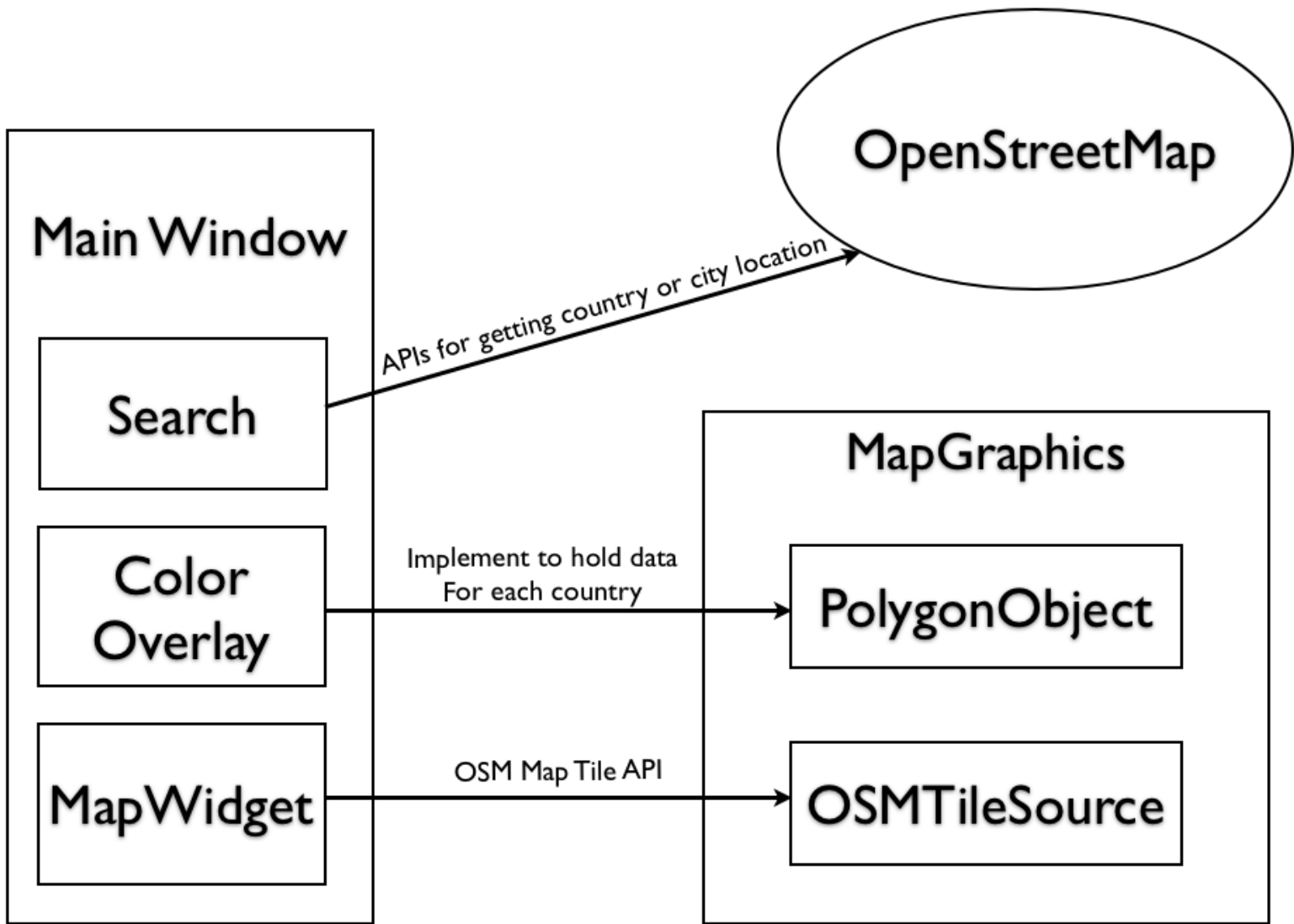
History

Color 

1960



System Architecture



Implementation

- Main widgets
 - QMainWindow
 - QSlider
 - QSpinBox
 - QLineEdit
- Map Source
 - OpenStreetMap (www.openstreetmap.org)
- Data Source
 - Urban Population Data (data.worldbank.org)
 - World Border Dataset (thematicmapping.org)

Demo

Q&A